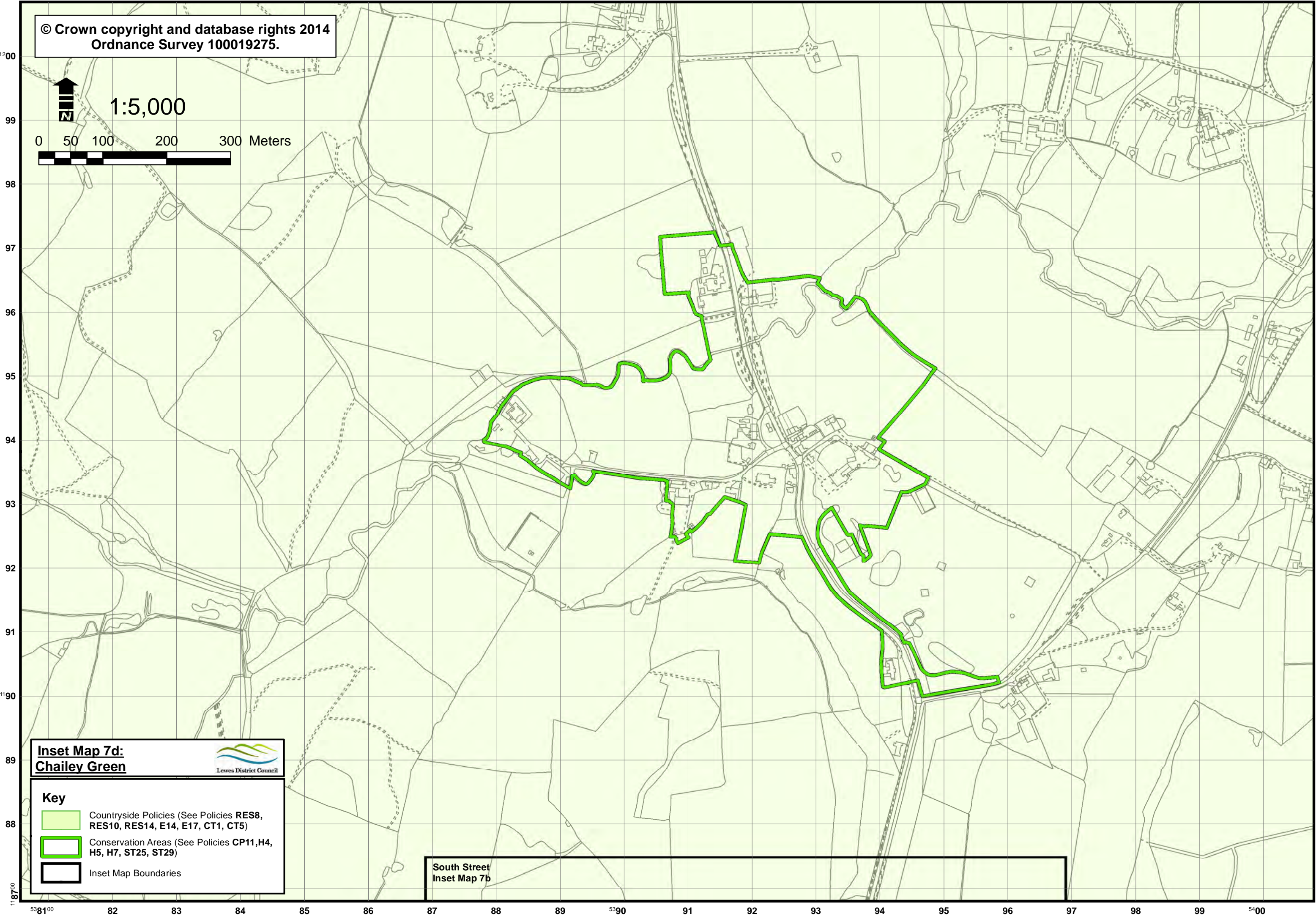
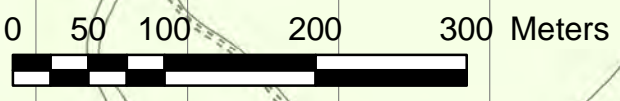


© Crown copyright and database rights 2014  
Ordnance Survey 100019275.






1:5,000



**Inset Map 7d:**  
**Chailey Green**



**Key**

-  Countryside Policies (See Policies RES8, RES10, RES14, E14, E17, CT1, CT5)
-  Conservation Areas (See Policies CP11, H4, H5, H7, ST25, ST29)
-  Inset Map Boundaries

**South Street**  
**Inset Map 7b**

118700 538100 82 83 84 85 86 87 88 89 5390 91 92 93 94 95 96 97 98 99 5400