


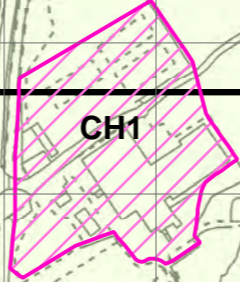
© Crown copyright and database rights 2014
Ordnance Survey 100019275.



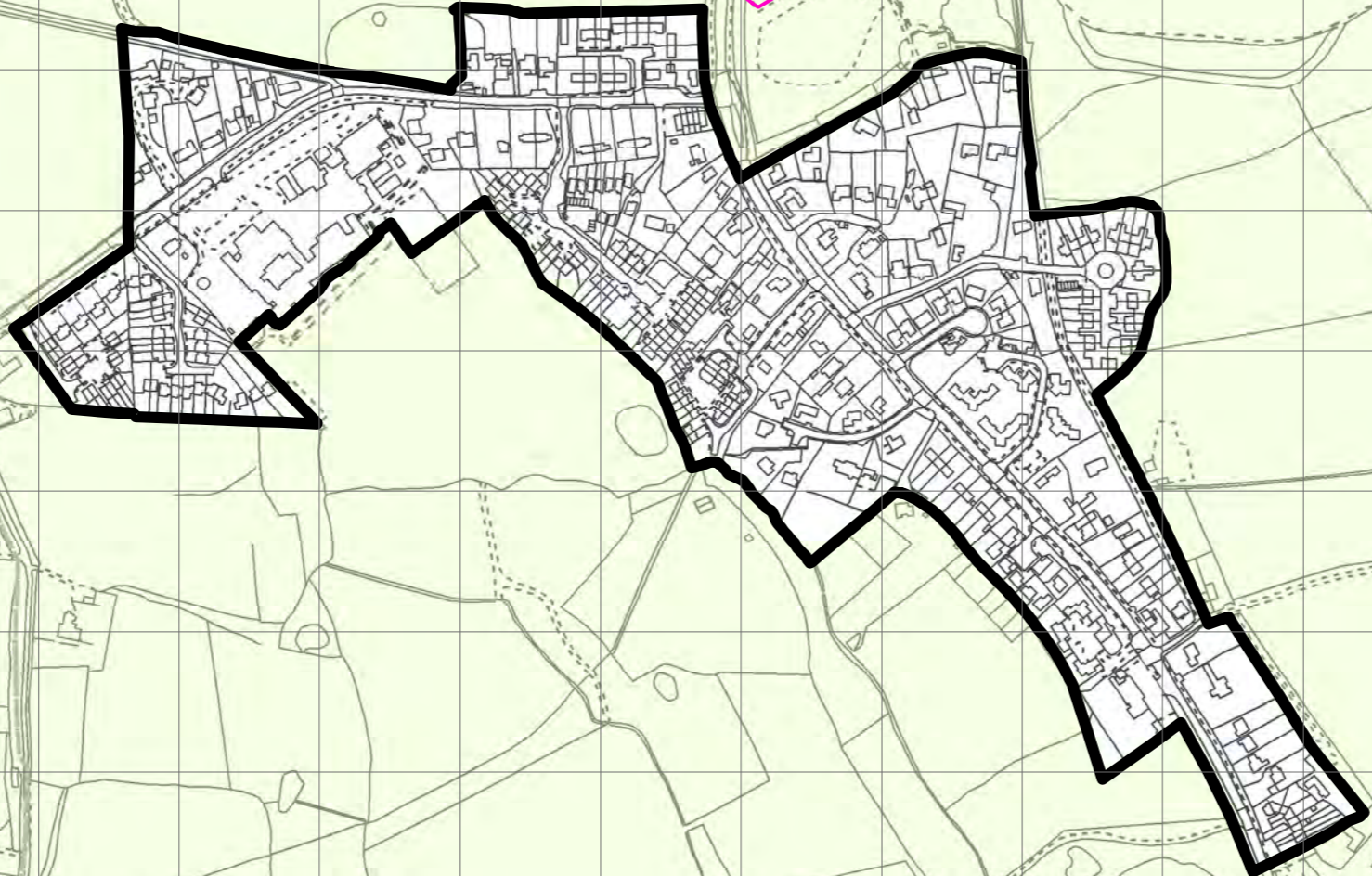
1:5,000



South Street
Inset Map 7b








CH1



**Inset Map 7a:
South Chailey**



Key

-  Planning Boundary (See Policy CT1)
-  Countryside Policies (See Policies RES8, RES10, RES14, E14, E17, CT1, CT5)
-  Site Specific Policy
-  Parish Boundaries
-  Inset Map Boundaries

1180
79
78
77
76
75
74
73
72
71
1170
69
68
116700

538100 82 83 84 85 86 87 88 89 5390 91 92 93 94 95 96 97 98 99 5400