






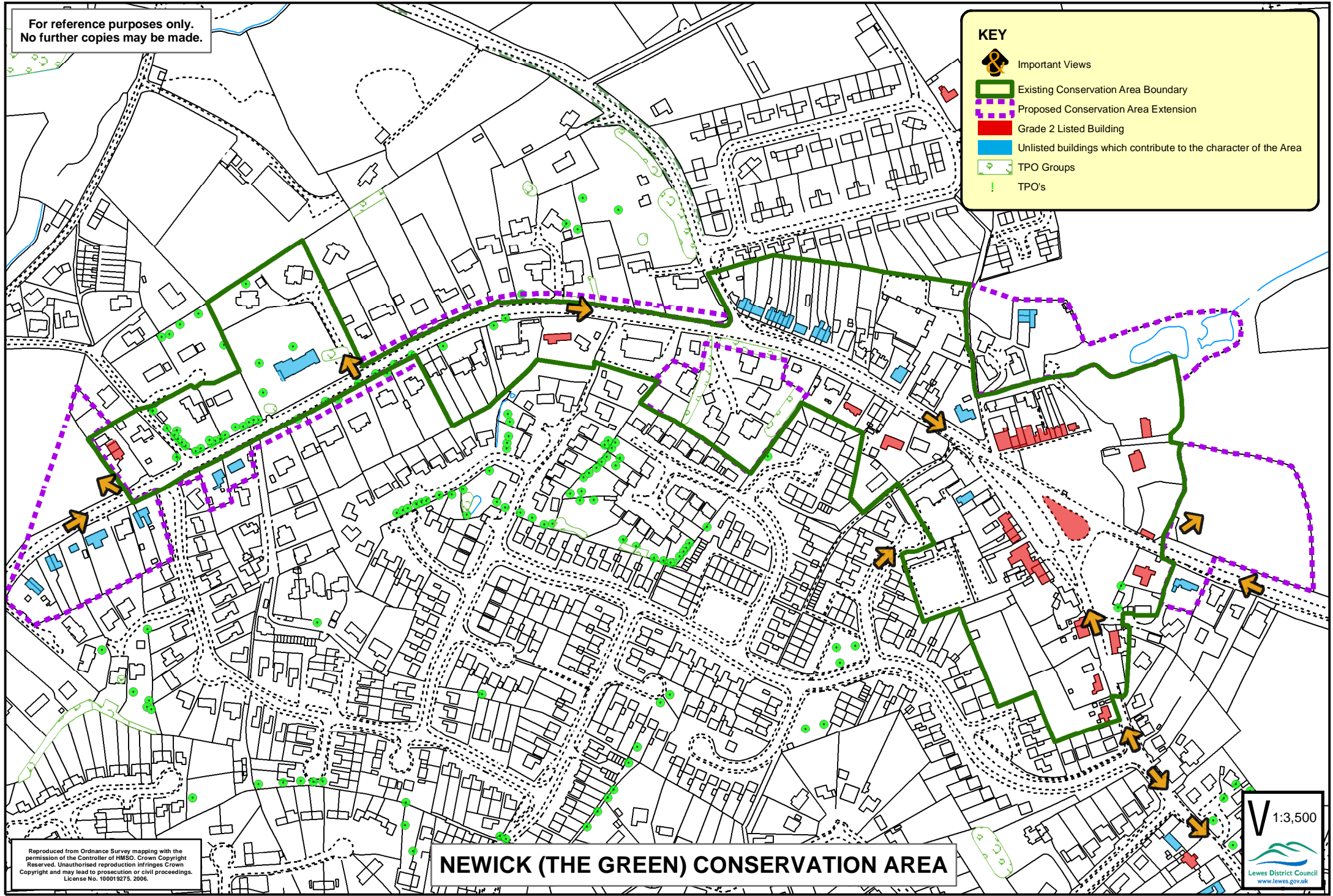


For reference purposes only.
No further copies may be made.

KEY

-  Important Views
-  Existing Conservation Area Boundary
-  Proposed Conservation Area Extension
-  Grade 2 Listed Building
-  Unlisted buildings which contribute to the character of the Area
-  TPO Groups
-  TPO's



Reproduced from Ordnance Survey mapping with the permission of the Controller of HMSO. Crown Copyright Reserved. Unauthorised reproduction infringes Crown Copyright and may lead to prosecution or civil proceedings. License No. 100019275, 2006.

NEWICK (THE GREEN) CONSERVATION AREA

V 1:3,500



Lewes District Council
www.lewes.gov.uk