

East Blatchington

Sutton

Seaford historic core
(EUS study area)



Chington



SEAFORD MAP 1
Extent of Seaford EUS study area

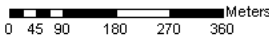
Note: three areas outside the study area also have historic value and are referred to in the report. These comprise:
East Blatchington
Sutton
Chington

KEY

-  EUS_boundary
-  EUS_area_of_interest

EUS research and mapping:
Dr Roland B Harris BA DPhil MIFA
March 2005

SCALE 1:9,000



Reproduced from the Ordnance Survey mapping with the permission of the Controller of Her Majesty's Stationery Office. © Crown Copyright. Unauthorised reproduction in any form is prohibited. Unauthorised reproduction in any form is prohibited. Unauthorised reproduction in any form is prohibited. OS Licence No. LA 078600 2004. The geological map data is reproduced from the British Geological Map data at the original scale of 1:50,000. Licence 2003/070 British Geological Survey, NERC. All rights reserved. This view and other data © East Sussex County Council, West Sussex County Council, and Brighton & Hove City Council.