







Lewes District Council



LEWES PROPOSALS MAP

Inset Map 8: Plumpton Green

Key

-  Parish Boundary
-  Plan Area
-  South Downs National Park
-  Local Wildlife Site


Lewes Local Plan Part 2 (November 2017)

-  Countryside Policies (*Policies DM2, DM3, DM4, DM5, DM6, DM7, DM9, DM10, DM11, DM12*)
-  DM1: Planning Boundary



Date: November 2017

Scale: 1:10,000 @ A4



© Crown Copyright and database rights 2017
Ordnance Survey 100019275. Lewes District Council.

