



Lewes District Council
LEWES DISTRICT POLICIES MAP
Inset Map 6: Barcombe Cross

Key


 Local Wildlife Site


Lewes Core Strategy: Local Plan Part 1 (May 2016)


 CP11: Conservation Areas


Lewes Local Plan Part 2 (December 2018)

 DM1: Planning Boundary

 Countryside Policies (*Policies DM2, DM3, DM4, DM5, DM6, DM7, DM9, DM10, DM11, DM12*)

 BA01: Land at Hillside Nurseries, Barcombe Cross

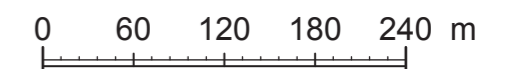
 BA02: Land adjacent to the High Street, Barcombe Cross

 BA03: Land at Bridgelands, Barcombe Cross



Date: December 2018

Scale: 1 : 5,000 @ A3



© Crown Copyright and database rights 2018
 Ordnance Survey 100019275. Lewes District Council.

