

**Lewes District Council**  
**LEWES PROPOSALS MAP**  
**Inset Map 12: North Chailey**





**Key**

-  District Boundary
-  Parish Boundary
-  Plan Area
-  Local Wildlife Site
-  Site of Special Scientific Interest
-  Local Nature Reserve
-  Ashdown Forest 7km zone

**Lewes Core Strategy: Local Plan Part 1 (May 2016)**

-  CP11: Conservation Areas

**Lewes Local Plan Part 2 (November 2017)**

-  Countryside Policies (*Policies DM2, DM3, DM4, DM5, DM6, DM7, DM9, DM10, DM11, DM12*)
-  DM1: Planning Boundary
-  CH01: Land at Glendene Farm, Station Road, Chailey
-  CH02: Land at Layden Hall, East Grinstead Road, Chailey

Date: November 2017

Scale: 1:10,000 @ A4

