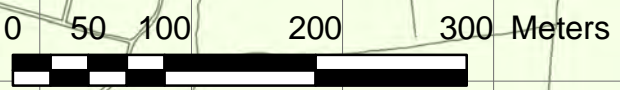


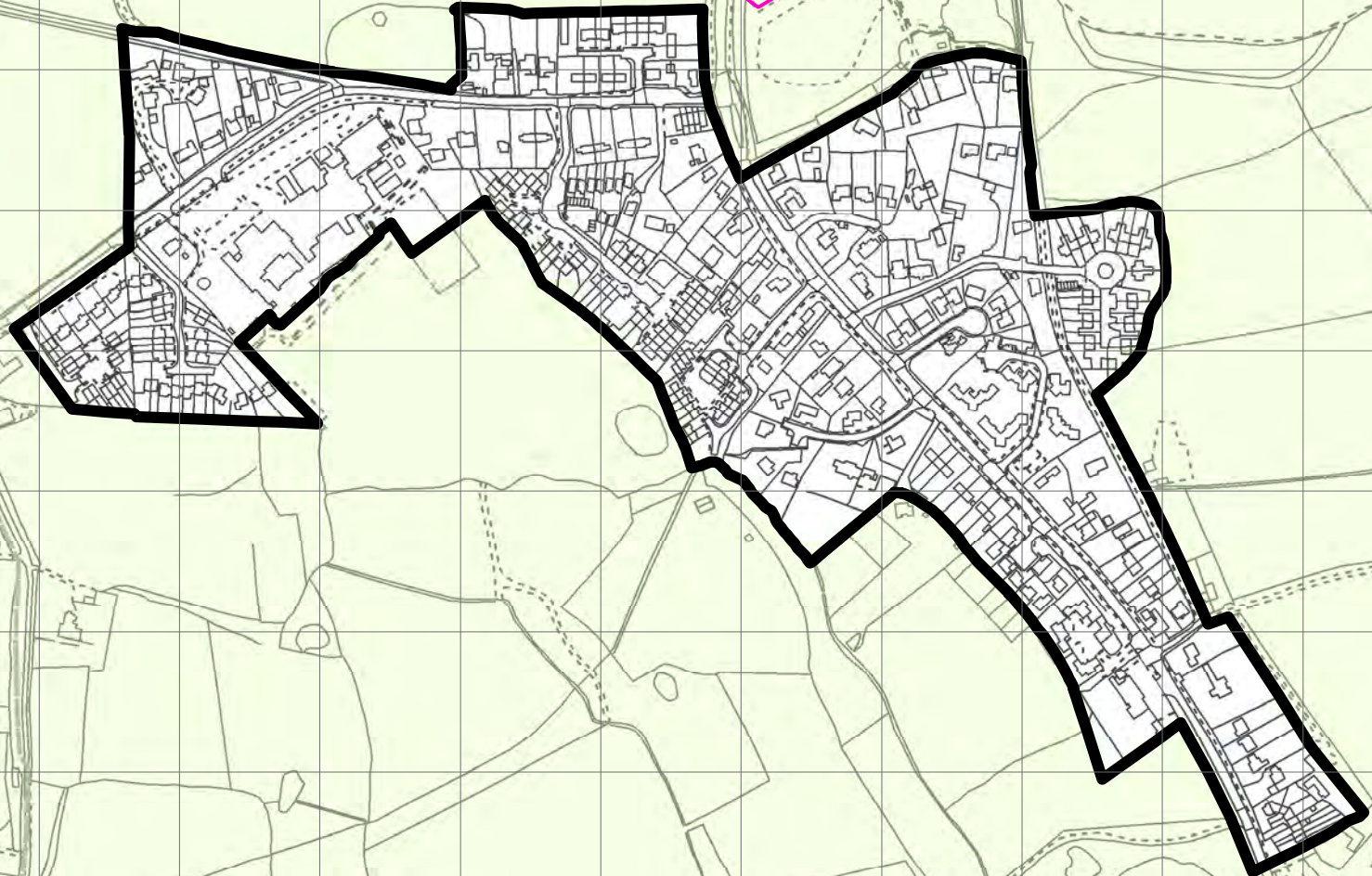
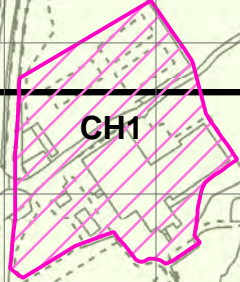
© Crown copyright and database rights 2014  
Ordnance Survey 100019275.



1:5,000








South Street  
Inset Map 7b



**Inset Map 7a:  
South Chailey**



**Key**

-  Planning Boundary (See Policy CT1)
-  Countryside Policies (See Policies RES8, RES10, RES14, E14, E17, CT1, CT5)
-  Site Specific Policy
-  Parish Boundaries
-  Inset Map Boundaries

1180  
79  
78  
77  
76  
75  
74  
73  
72  
71  
1170  
69  
68  
116700

538100 82 83 84 85 86 87 88 89 5390 91 92 93 94 95 96 97 98 99 5400