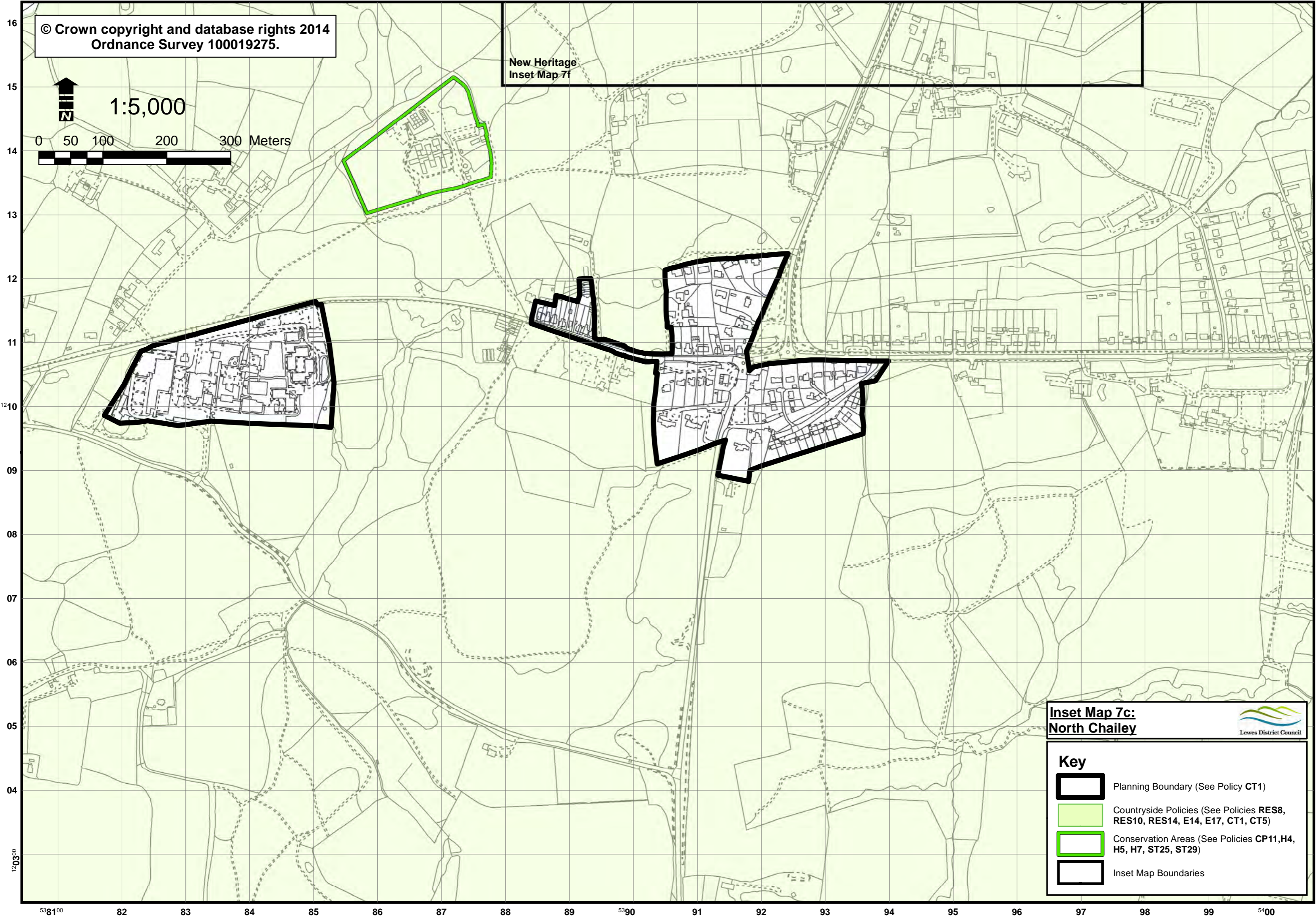
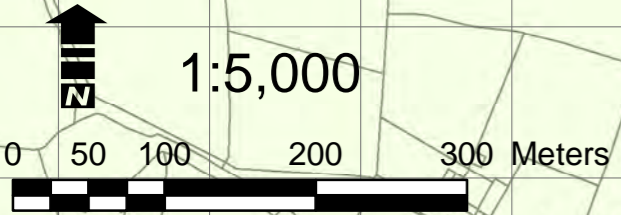



© Crown copyright and database rights 2014  
Ordnance Survey 100019275.





New Heritage  
Inset Map 7f



**Inset Map 7c:  
North Chailey**



**Key**

-  Planning Boundary (See Policy CT1)
-  Countryside Policies (See Policies RES8, RES10, RES14, E14, E17, CT1, CT5)
-  Conservation Areas (See Policies CP11,H4, H5, H7, ST25, ST29)
-  Inset Map Boundaries

5381<sup>00</sup> 82 83 84 85 86 87 88 89 5390 91 92 93 94 95 96 97 98 99 5400

1203<sup>00</sup>