






Lewes District Council




LEWES DISTRICT POLICIES MAP

Inset Map 11: Edge of Burgess Hill

Key

-  District Boundary
-  Parish Boundaries
-  Plan Area

Lewes Local Plan Part 2 (December 2018)

-  DM1: Planning Boundary
-  Countryside Policies (*Policies DM2, DM3, DM4, DM5, DM6, DM7, DM9, DM10, DM11, DM12*)
-  BH01: Land at the Nuggets, Valesbridge Road, Edge of Burgess Hill

121000N

120000N

532000E

533000E



Date: December 2018

Scale: 1 : 5,000 @ A3

0 60 120 180 240 m

© Crown Copyright and database rights 2018
Ordnance Survey 100019275. Lewes District Council.