













Lewes District Council
LEWES DISTRICT POLICIES MAP
Inset Map 5: Cooksbridge

Key

-  Parish Boundaries
-  Plan Area
-  South Downs National Park

- Lewes Core Strategy: Local Plan Part 1 (May 2016)**
-  CP11: Conservation Areas

- Lewes Local Plan Part 2 (February 2020)**
-  DM1: Planning Boundary
-  Countryside Policies (*Policies DM2, DM3, DM4, DM5, DM6, DM7, DM9, DM10, DM11, DM12*)
-  DM34: Areas of Established Character
-  DM36: Station Parking

- Hamsey Neighbourhood Plan (2016)**
-  ED1 Hamsey School
-  ED2 Hamsey School Playing Field
-  EN2 Local Green Spaces
-  EN7 Protection for Heritage Assets



Date: February 2020

Scale: 1 : 5,000 @ A3

