




Lewes District Council
LEWES PROPOSALS MAP
Inset Map 6: Barcombe Cross


Key

 Local Wildlife Site

Lewes Core Strategy: Local Plan Part 1 (May 2016)


 CP11: Conservation Areas


Lewes Local Plan Part 2 (November 2017)


 Countryside Policies (*Policies DM2, DM3, DM4, DM5, DM6, DM7, DM9, DM10, DM11, DM12*)


 DM1: Planning Boundary

 DM37: Former Lewes to Uckfield Railway Line

 BA01: Land at Hillside Nurseries, Barcombe Cross

 BA02: Land adjacent to the High Street, Barcombe Cross

 BA03: Land at Bridgelands, Barcombe Cross

 Date: November 2017

Scale: 1:10,000 @ A4

