




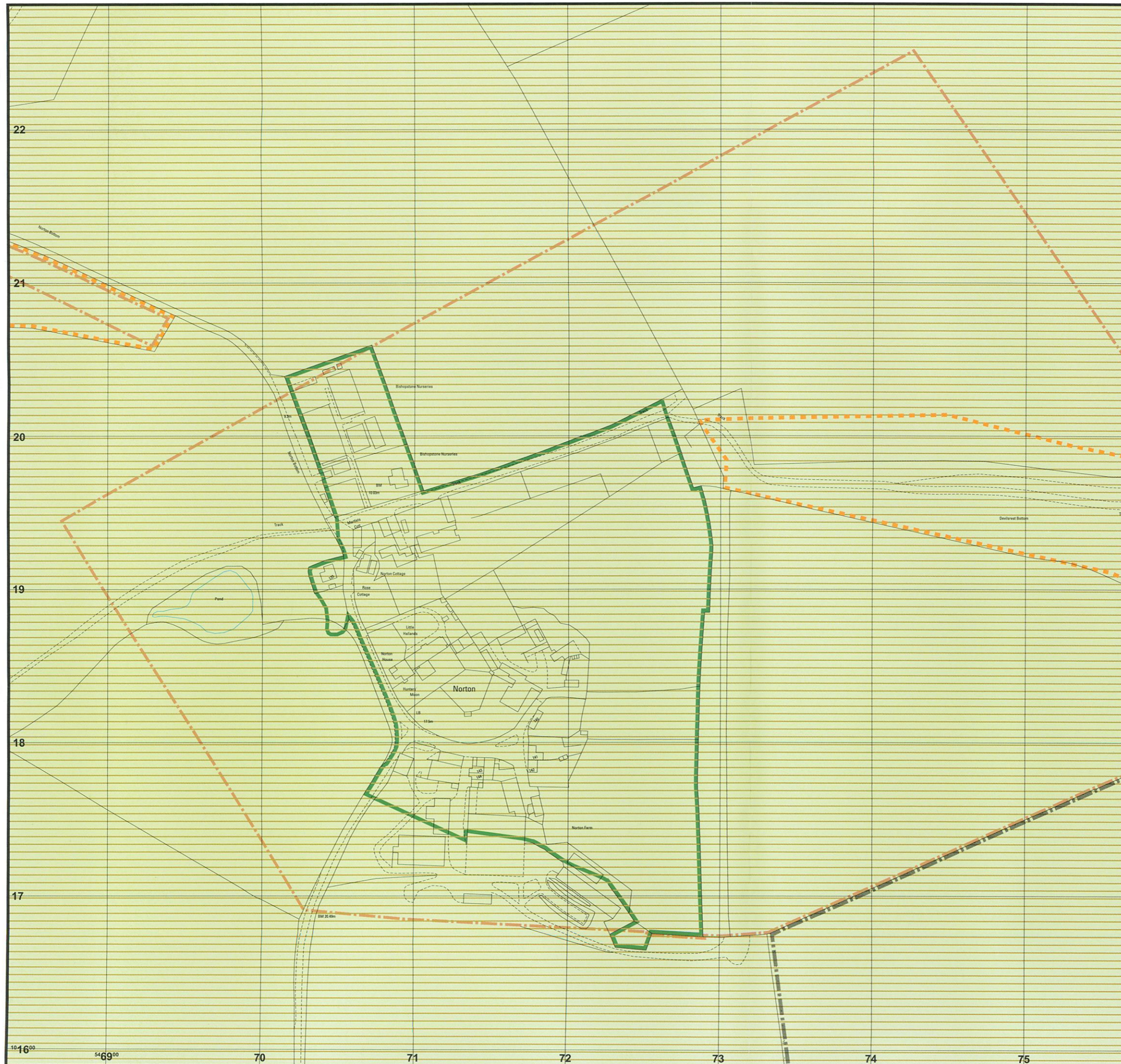


Lewes District Local Plan  
Adopted March 2003

**Inset Map Number 2a**  
**South Heighton Parish**  
**NORTON**

**Key**

-  Countryside Policies (See Policies RES6, RES7, RES8, RES10, RES14, E9, E12, E14, E17, CT1, CT3, CT4, CT5, CT6, RE4, T5)
-  Area of Outstanding Natural Beauty (See Policies CT2, ST25, ST29, E16)
-  Conservation Areas (See Policies H4, H5, H6, H7, H8, ST25, ST29)
-  Sites of Nature Conservation Importance (See Policy ST9)
-  Sites of Local Archaeological Interest (See Policies H9, H10, H11)
-  Parish Boundaries
-  Inset Map Boudaries



**NB**  
See also District - wide policies (Appendix 1) which are not annotated on the Inset Maps

Reproduced from Ordnance Survey mapping with the permission of the Controller of HMSO. Crown Copyright Reserved. Unauthorised reproduction infringes Crown Copyright and may lead to prosecution or civil proceedings. License No. LA078395  
Maps produced by Lovell Johns Ltd., Oxford, England.

