






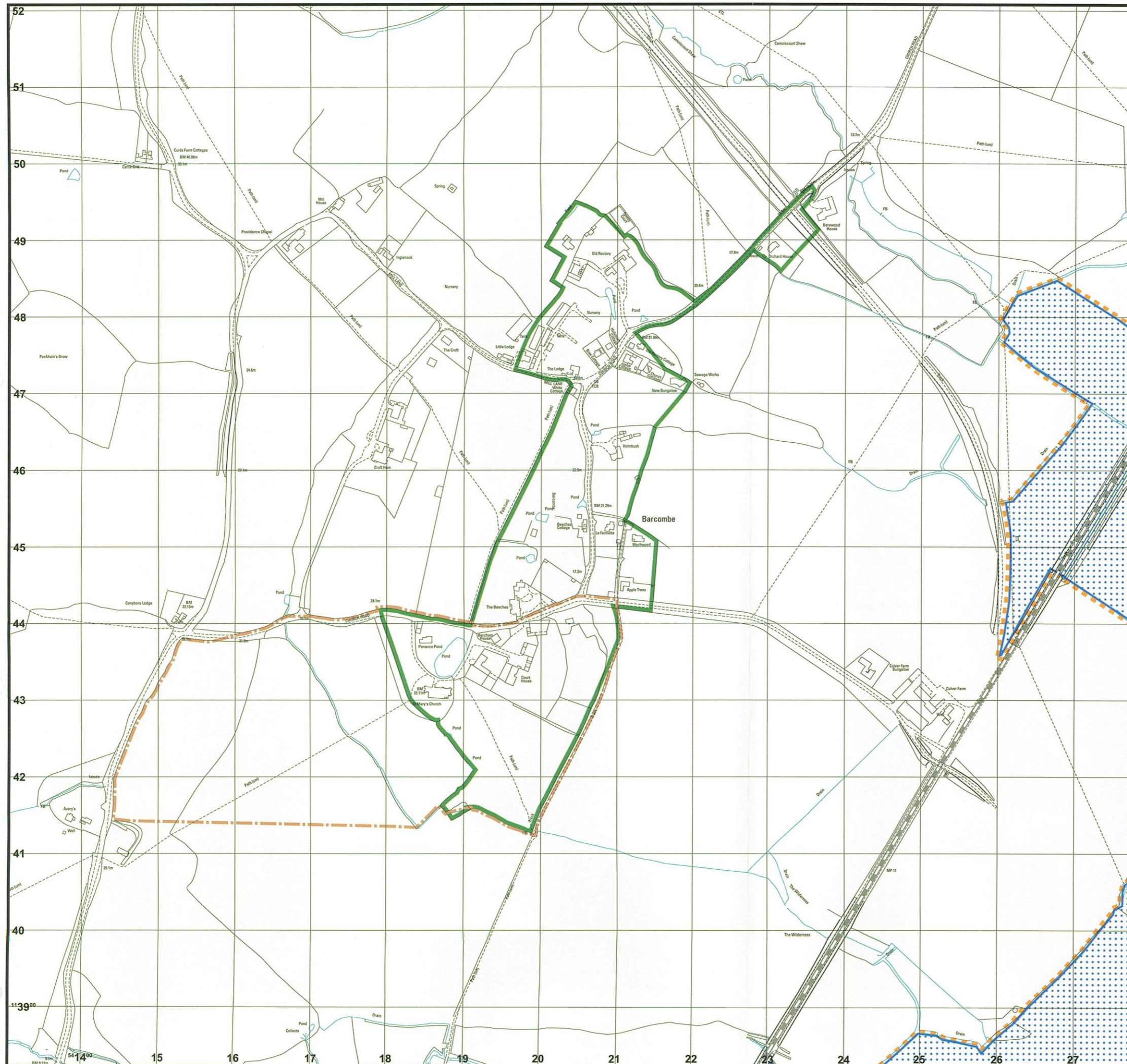


Inset Map Number 5b
Barcombe Parish
BARCOMBE

Key

-  Countryside Policies (See Policies RES6, RES7, RES8, RES10, RES14, E9, E12, E14, E17, CT1, CT3, CT4, CT5, CT6, RE4, T5)
-  Conservation Areas (See Policies H4, H5, H6, H7, H8, ST25, ST29)
-  Sites of Local Archaeological Interest (See Policies H9, H10, H11)
-  Lewes/Uckfield Railway Line (See Policy T4)
-  The River Ouse Policy (See Policies RE7)
-  Sites of Nature Conservation Importance (See Policy ST9)
-  Inset Map Boundaries



NB
See also District - wide policies (Appendix 1) which are not annotated on the Inset Maps

Reproduced from Ordnance Survey mapping with the permission of the Controller of HMSO. Crown Copyright Reserved. Unauthorised reproduction infringes Crown Copyright and may lead to prosecution or civil proceedings. License No. LA078395

Maps produced by Lovell Johns Ltd., Oxford, England.

