



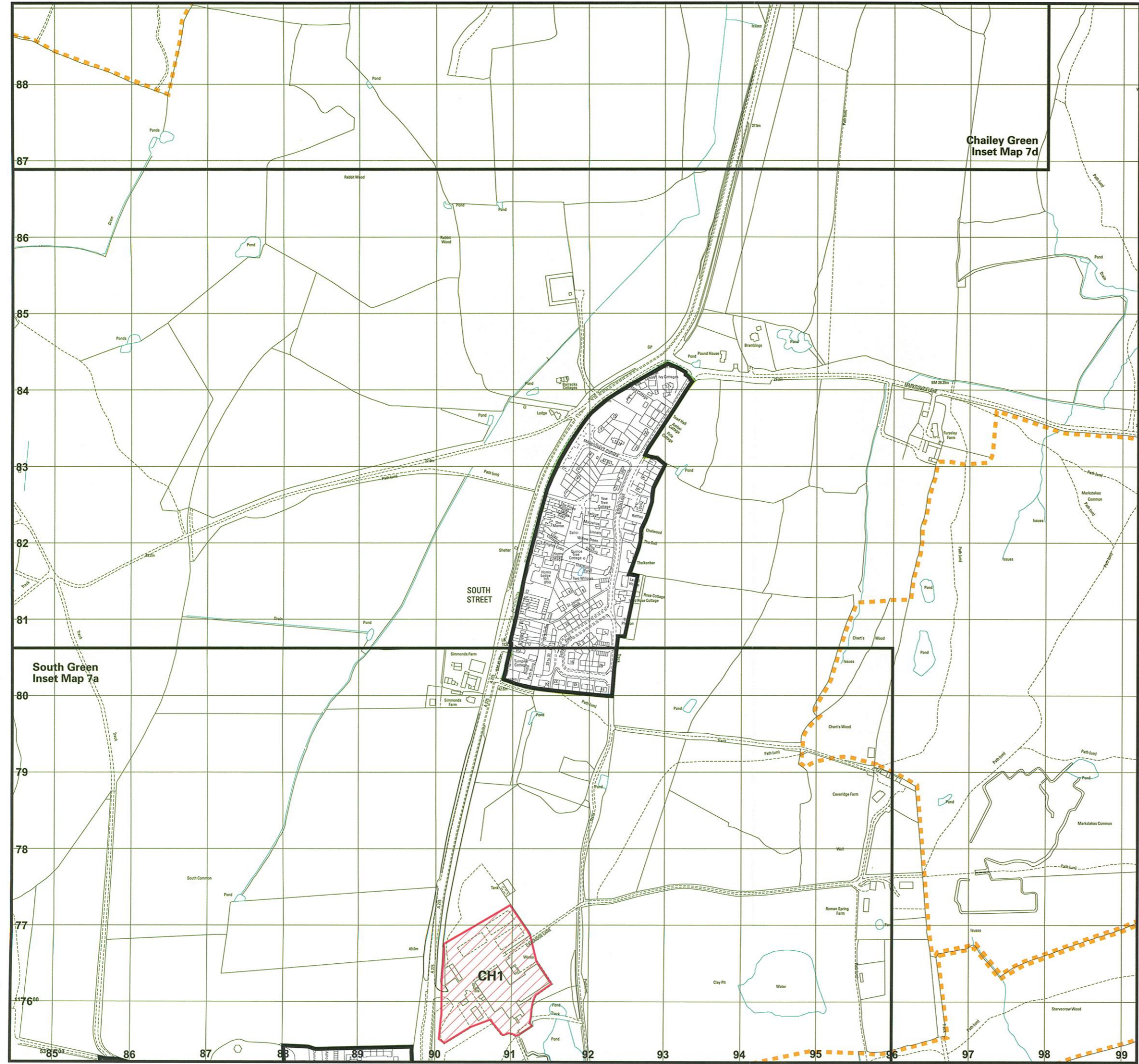


Inset Map Number 7b
Chailey Parish
SOUTH STREET

Key

-  Planning Boundary (See Policies RES5, RES9, RES16, RES17, E11, CT1, CT7)
-  Countryside Policies (See Policies RES6, RES7, RES8, RES10, RES14, E9, E12, E14, E17, CT1, CT3, CT4, CT5, CT6, RE4, T5)
-  Sites of Nature Conservation Importance (See Policy ST9)
-  Inset Map Boundaries



South Green
Inset Map 7a

Chailey Green
Inset Map 7d

SOUTH STREET

CH1

NB
See also District - wide policies (Appendix 1) which are not annotated on the Inset Maps

Reproduced from Ordnance Survey mapping with the permission of the Controller of HMSO. Crown Copyright Reserved. Unauthorised reproduction infringes Crown Copyright and may lead to prosecution or civil proceedings. License No. LA078395
Maps produced by Lovell Johns Ltd., Oxford, England.

