






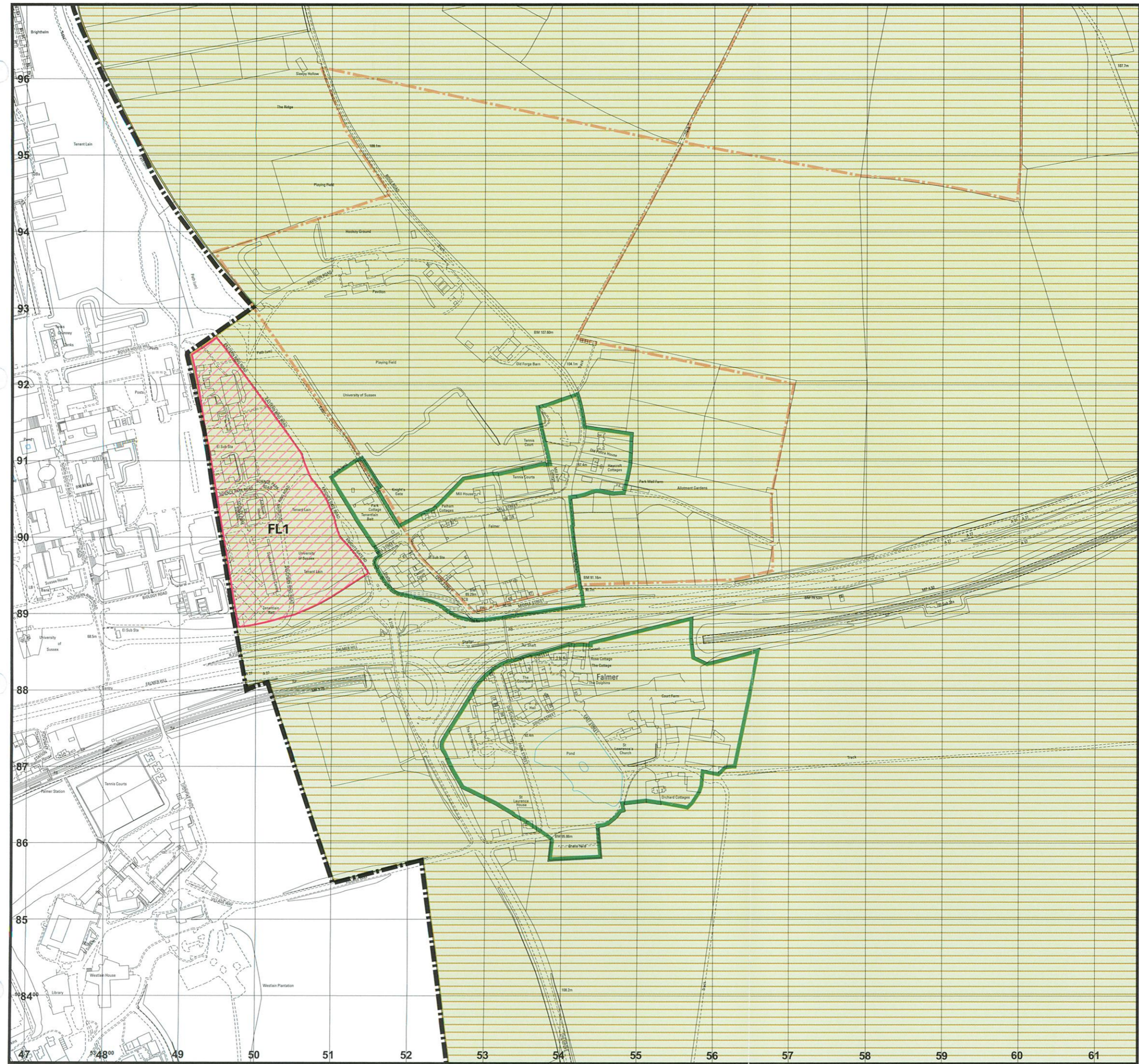


Inset Map Number 10
Falmer Parish
FALMER

Key

-  Countryside Policies (See Policies RES6, RES7, RES8, RES10, RES14, E9, E12, E14, E17, CT1, CT3, CT4, CT5, CT6, RE4, T5)
-  Site Specific Policy
-  Area of Outstanding Natural Beauty (See Policies CT2, ST25, ST29, E16)
-  Conservation Area (See Policy H4, H5, H6, H7, H8, ST25, ST29)
-  Sites of Local Archaeological Interest (See Policies H9, H10, H11)
-  District Boundary
-  Inset Map Boundaries



NB
See also District - wide policies (Appendix 1) which are not annotated on the Inset Maps

Reproduced from Ordnance Survey mapping with the permission of the Controller of HMSO. Crown Copyright Reserved. Unauthorised reproduction infringes Crown Copyright and may lead to prosecution or civil proceedings. License No. LA078395
Maps produced by Lovell Johns Ltd., Oxford, England.

