




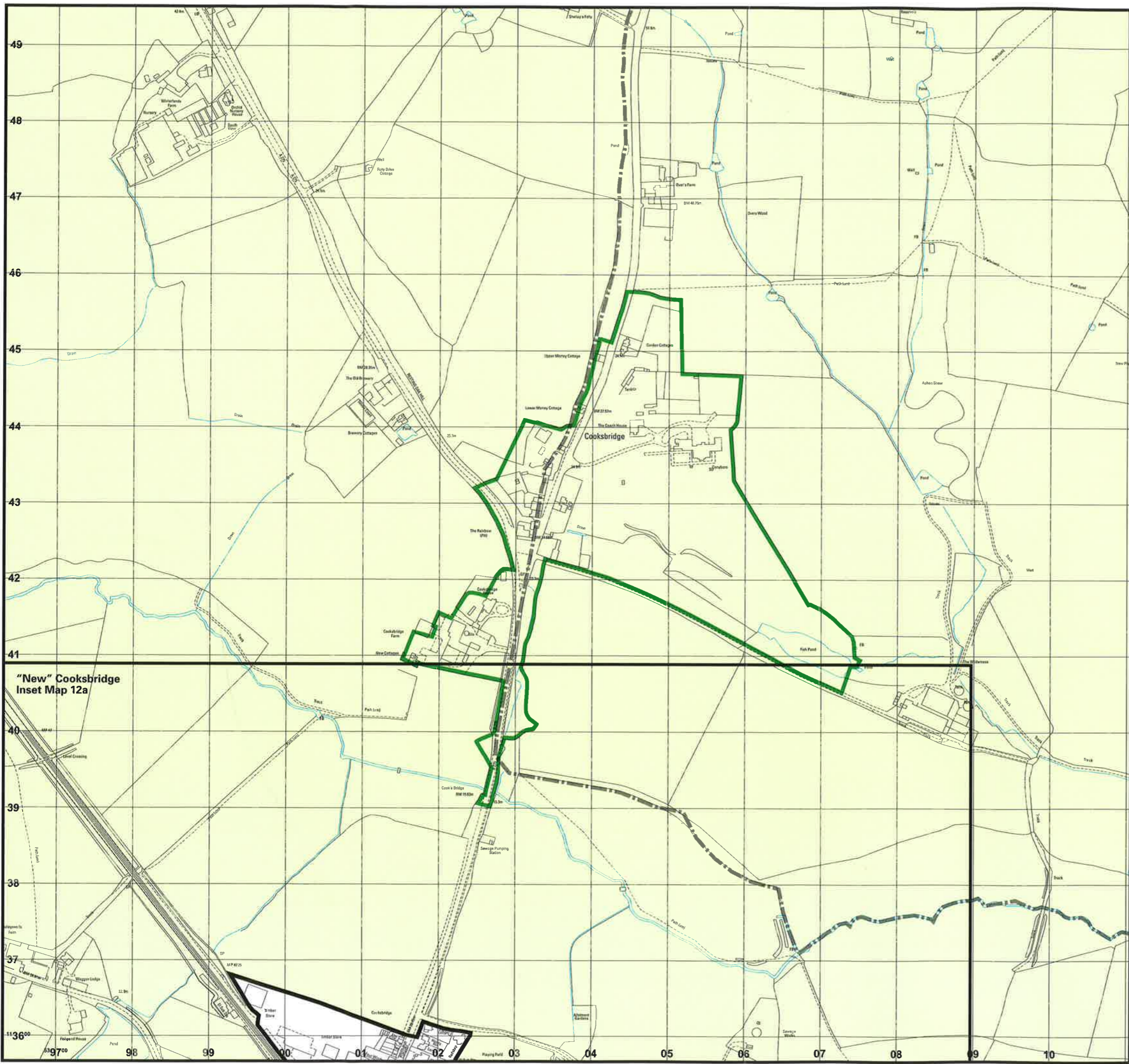


Inset Map Number 12c
Hamsey Parish
"OLD" COOKSBRIDGE

- Key**
-  Planning Boundary (See Policies RES5, RES9, RES16, RES17, E11, CT1, CT7)
 -  Countryside Policies (See Policies RES6, RES7, RES8, RES10, RES14, E9, E12, E14, E17, CT1, CT3, CT4, CT5, CT6, RE4, T5)
 -  Conservation Area (See Policies H4, H5, H6, H7, H8, ST25, ST29)
 -  Parish Boundaries
 -  Inset Map Boundaries



"New" Cooksbridge
Inset Map 12a

NB
See also District - wide policies (Appendix 1) which are not annotated on the Inset Maps

Reproduced from Ordnance Survey mapping with the permission of the Controller of HMSO. Crown Copyright Reserved. Unauthorised reproduction infringes Crown Copyright and may lead to prosecution or civil proceedings. License No. LA078395
Maps produced by Lovell Johns Ltd., Oxford, England.

