









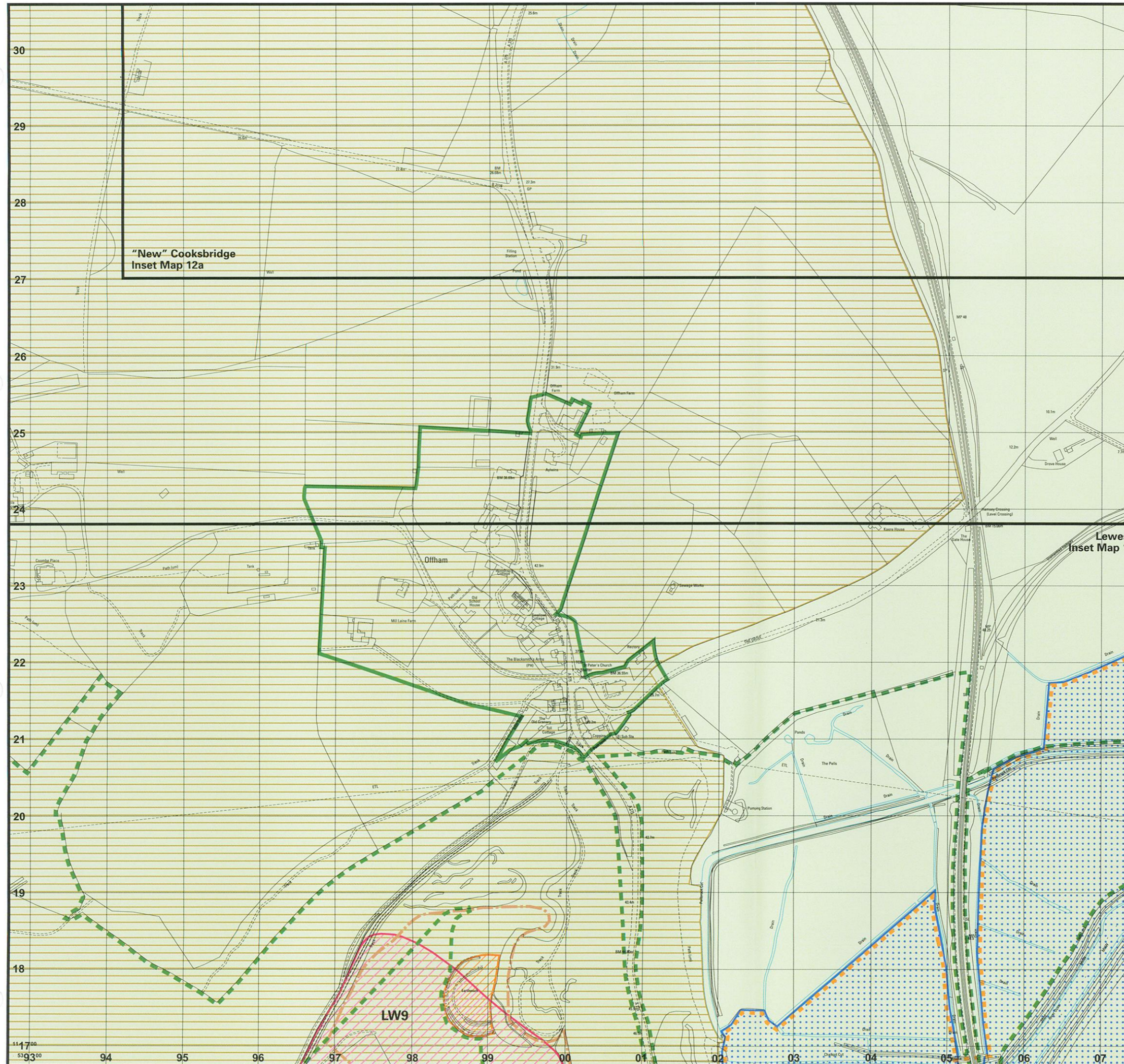


Inset Map Number 12d
Hamsey Parish
OFFHAM

Key

-  Countryside Policies (See Policies RES6, RES7, RES8, RES10, RES14, E9, E12, E14, E17, CT1, CT3, CT4, CT5, CT6, RE4, T5)
-  Site Specific Policy
-  Area of Outstanding Natural Beauty (See Policies CT2, ST25, ST29, E16)
-  Conservation Area (See Policies H4, H5, H6, H7, H8, ST25, ST29)
-  Sites of Special Scientific Interest (See Policy ST9)
-  Sites of Nature Conservation Importance (See Policy ST9)
-  The River Ouse Policy (See Policies RE7, LW10)
-  Ancient Monuments (See Policies H9, H10)
-  Sites of Local Archaeological Interest (See Policies H9, H10, H11)
-  Inset Map Boundaries



NB
See also District - wide policies (Appendix 1) which are not annotated on the Inset Maps

Reproduced from Ordnance Survey mapping with the permission of the Controller of HMSO. Crown Copyright Reserved. Unauthorised reproduction infringes Crown Copyright and may lead to prosecution or civil proceedings. License No. LA078395

Maps produced by Lovell Johns Ltd., Oxford, England.

