








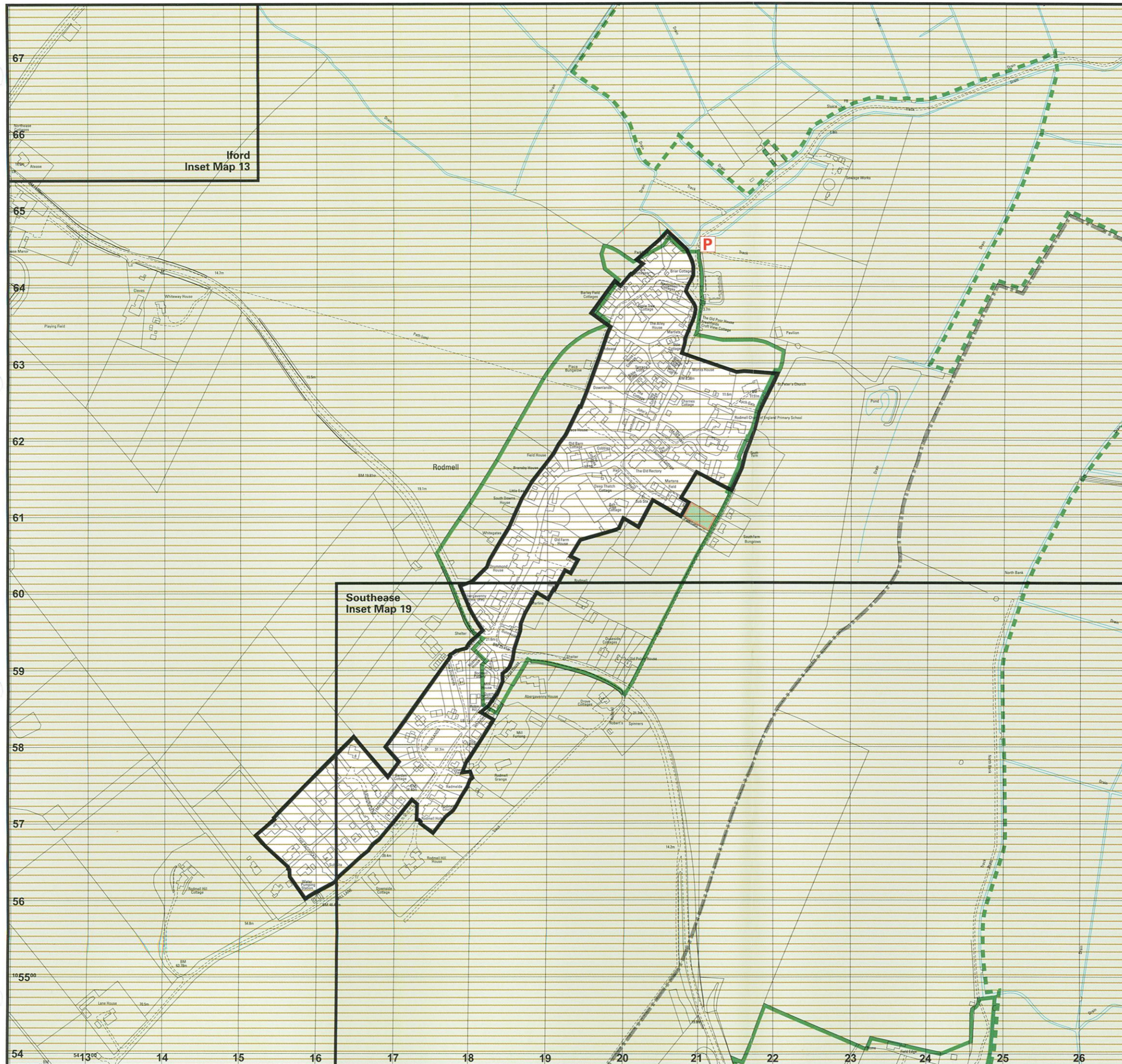


Inset Map Number 18
Rodmell Parish
RODMELL

Key

-  Planning Boundary (See Policies RES5, RES9, RES16, RES17, E11, CT1, CT7)
-  Countryside Policies (See Policies RES6, RES7, RES8, RES10, RES14, E9, E12, E14, E17, CT1, CT3, CT4, CT5, CT6, RE4, T5)
-  Area of Outstanding Natural Beauty (See Policies CT2, ST25, ST29, E16)
-  Conservation Areas (See Policies H4, H5, H6, H7, H8, ST25, ST29)
-  Sites of Special Scientific Interest (See Policy ST9)
-  Allotments (See Policy RE9)
-  Existing Car Parking available to public (See Policy T13)
-  Parish Boundaries
-  Inset Map Boundaries



Iford
Inset Map 13

Southeast
Inset Map 19

NB
See also District - wide policies (Appendix 1) which are not annotated on the Inset Maps

Reproduced from Ordnance Survey mapping with the permission of the Controller of HMSO. Crown Copyright Reserved. Unauthorised reproduction infringes Crown Copyright and may lead to prosecution or civil proceedings. License No. LA078395
Maps produced by Lovell Johns Ltd., Oxford, England.

